

Section E



Clayville Industrial – Traffic signs and road markings assessment

Number	Street name & Section
1.	Upper Spanner Road: 

2.

Spanner Road:



3.	Industry Road:
	 <p>The first photograph on the left shows a dirt road with a person walking on the left side and several trucks parked on the right. The middle photograph shows a wide, straight asphalt road with a white dashed line down the center. The third photograph on the right shows a road with a white dashed line and a person walking on the right side.</p> <p>2025/03/17 14:06 2025/03/17 14:18 2025/03/17 14:22</p>
4.	Nut Road:
	 <p>The first photograph on the left shows a road with a stop sign on the left and a white van in the center. The middle photograph shows a road with a white dashed line and a truck on the left. The third photograph on the right shows a road with a white dashed line and a truck on the left.</p> <p>2025/03/17 14:01 2025/03/17 13:54 2025/03/17 14:04</p>

5.	Olifantsfontein Road:
	<div></div>
6.	Park Street:
	<div></div>



7.	Westview Road: 
8.	Nail Road: 

9.

Axle Drive:





10.	Porcelain Road:
	 <p>A photograph showing a road intersection. In the foreground, a speed limit sign for 30 is visible on the left side of the road. The road surface is asphalt with white painted markings. In the background, there are trees, a fence, and a cloudy sky. A timestamp '2025/03/17 12:54' is visible in the bottom right corner of the image.</p>
	 <p>A photograph showing a road intersection. In the foreground, a blue circular sign with a white arrow pointing right is visible on the left side of the road. The road surface is asphalt with white painted markings. In the background, there are trees, a fence, and a cloudy sky. A timestamp '2025/03/12 11:34' is visible in the bottom right corner of the image.</p>

11.	Pebble Lane:
	<div></div>
12.	Keramiek Street:
	<div></div>

13.	Bank Street: 
14.	Hammer Road: Stop sign and road marking to be reinstated- corner Hammer Road and Axle Drive. 

15.	Baksteen Road: Stop sign and road marking to be reinstated- corner Baksteen and Hammer Road. 
16.	Koppel Road: 

17.

Baksteen Road:

Safety barrier damaged during a motorvehicle accident.

Damaged barrier was reported 27/12/2023

